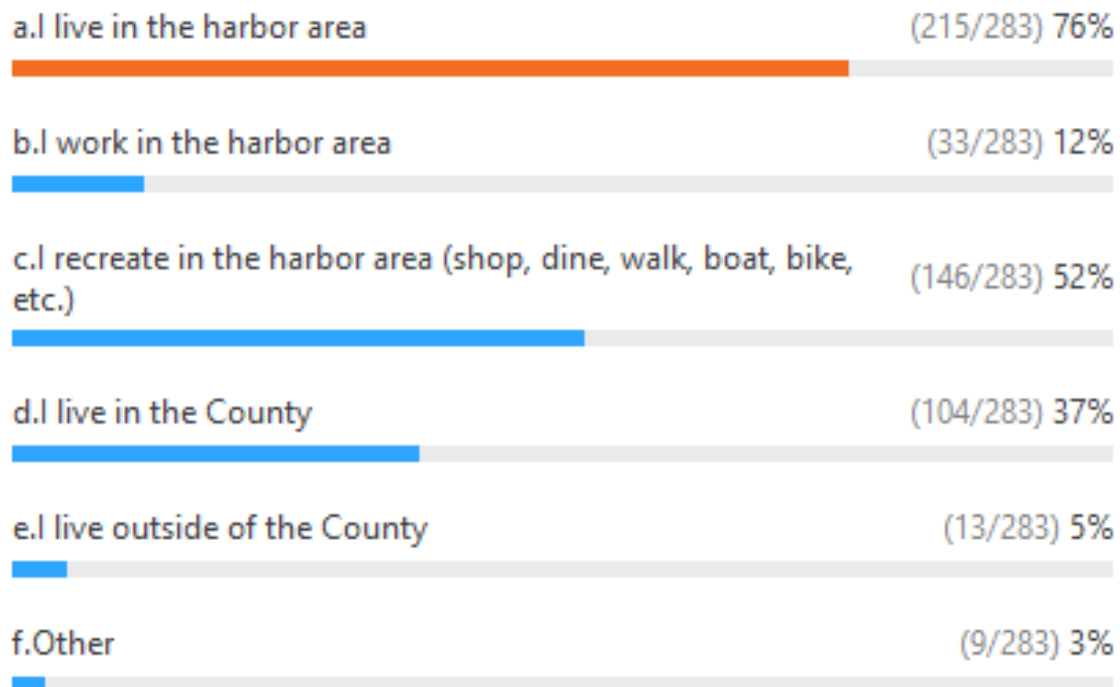


Channel Islands Harbor Visioning Workshop

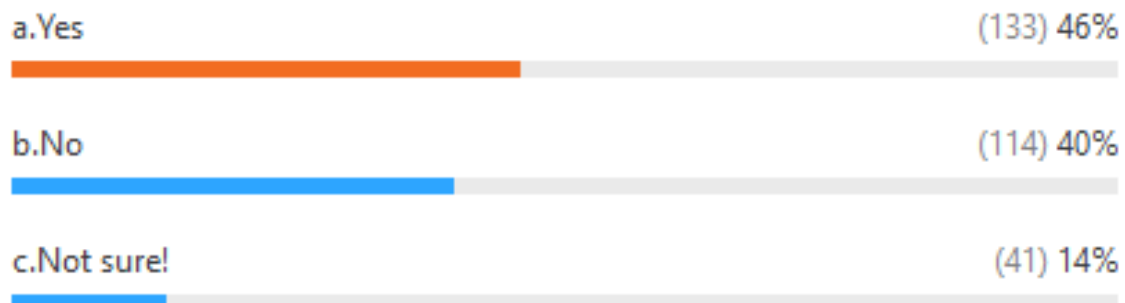
Live Polling Results, 28 January 2021

Who is Here Today

1. Which of the following best describes you? (check all that apply)

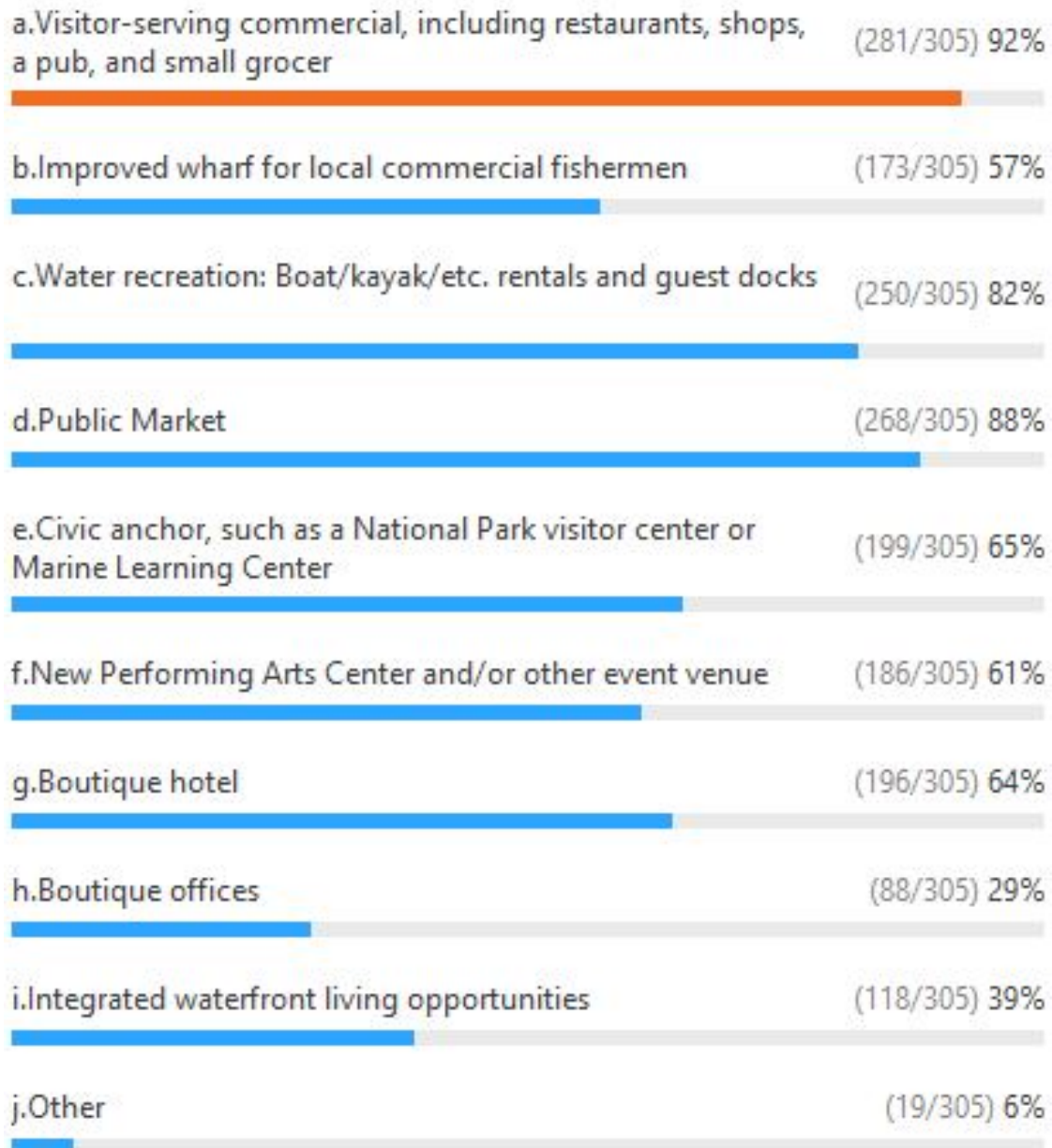


2. Did you take the first Harbor Visioning survey?



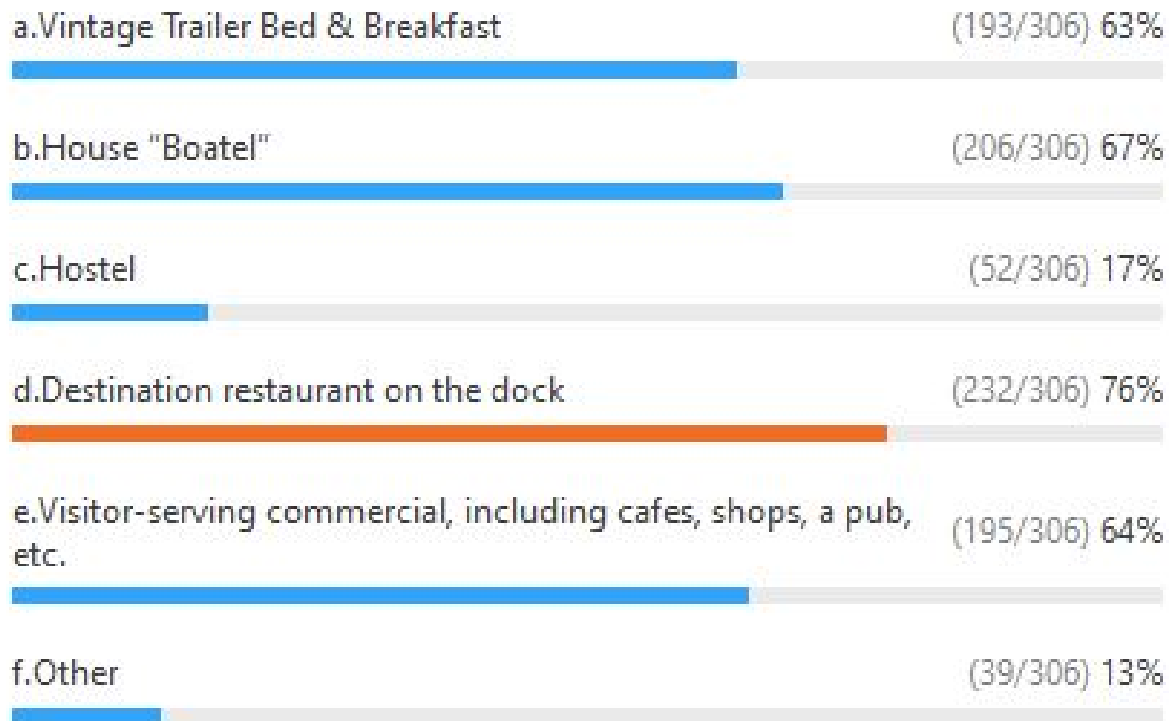
Fisherman's Wharf

3. Which of the following uses do you think would contribute to a successful Fisherman's Wharf? (check all the apply)



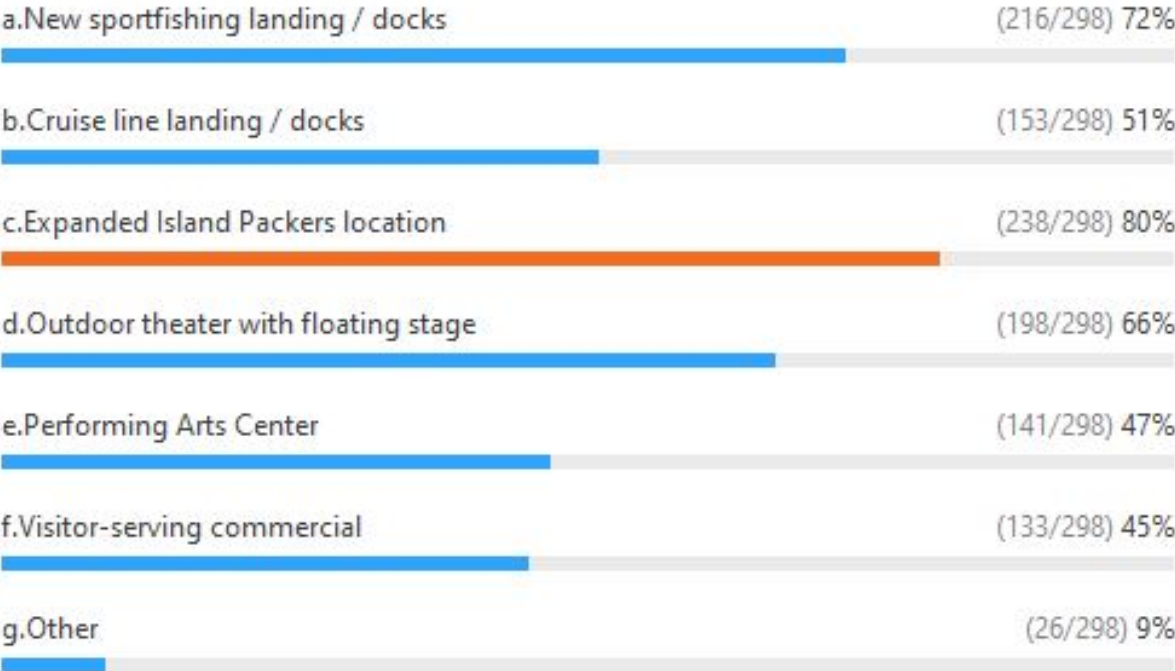
South of the Boat Launch (N-1)

4. Which of the following uses do you think would contribute to the success of this area south of the boat launch? (check all the apply)



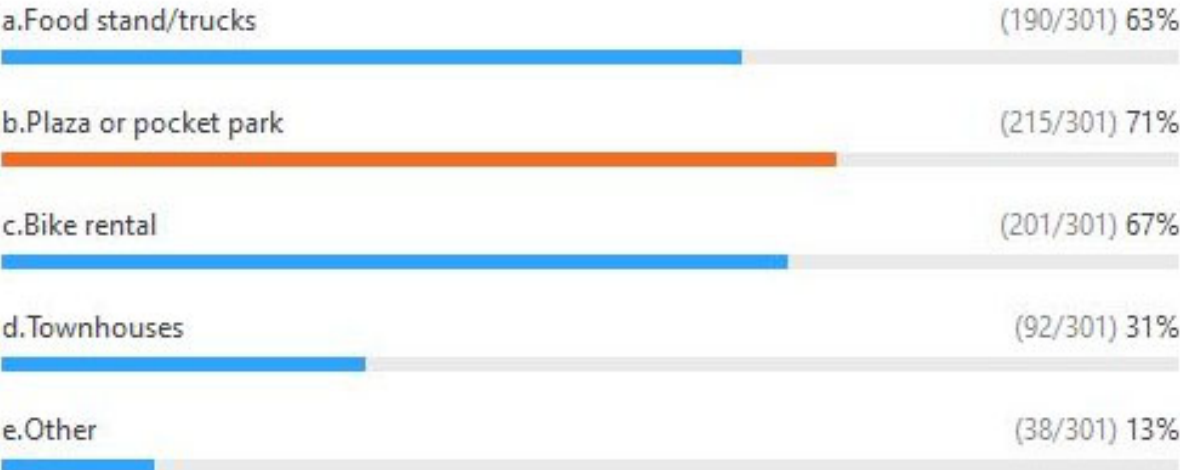
North of the Coast Guard (QRS)

5. Which of the following uses do you think would contribute to the success to the area north of the Coast Guard? (check all the apply)



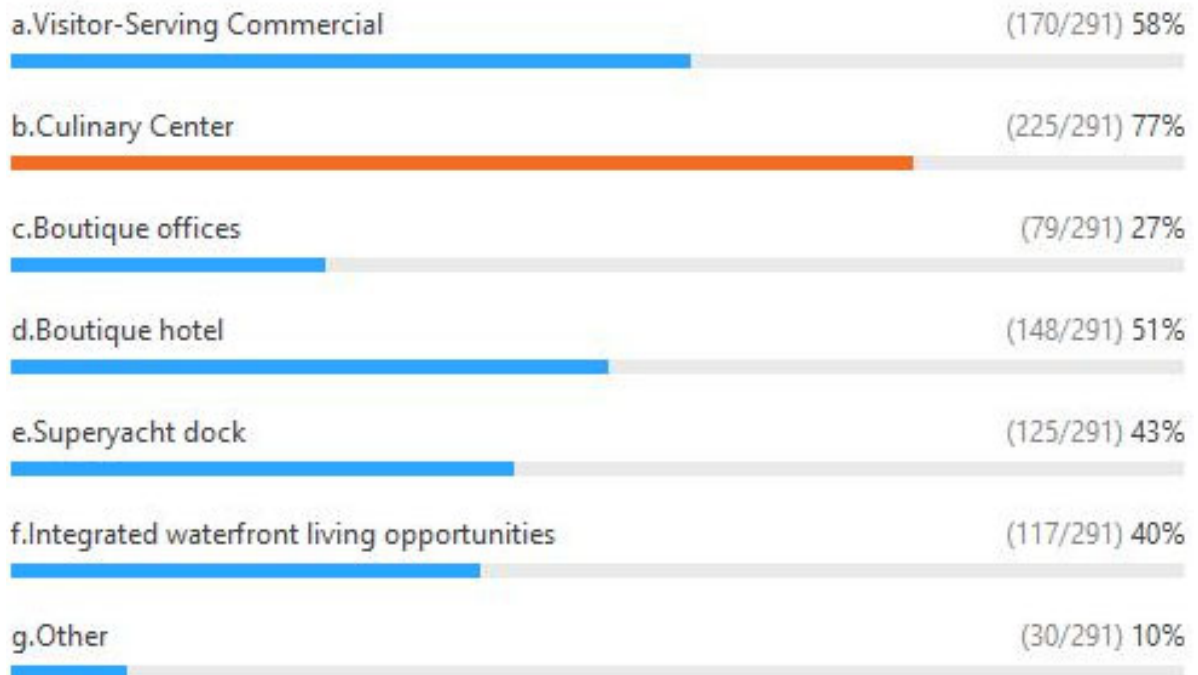
Peninsula Point

6. Which of the following uses do you think would contribute to the success of Peninsula Point? (check all the apply)



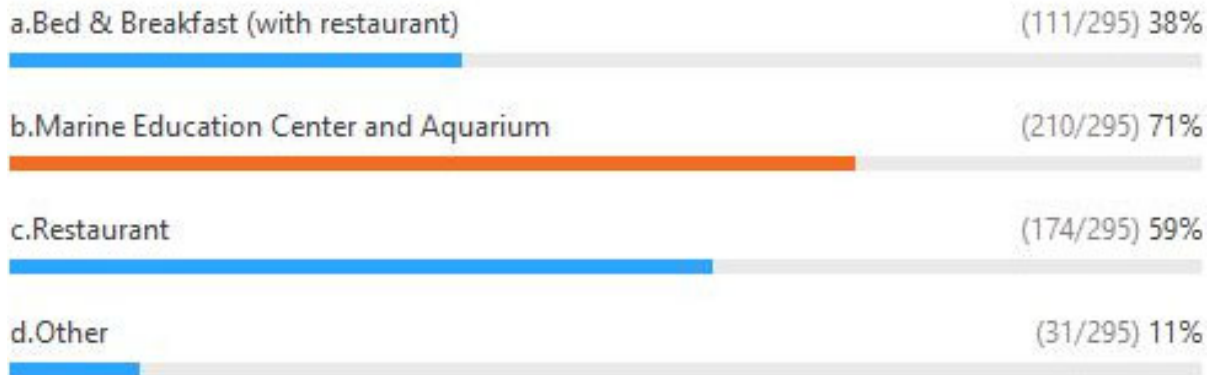
South of Harbor Landing (X-3)

7. Which of the following uses do you think would contribute to the area south of Harbor Landing? (check all the apply)



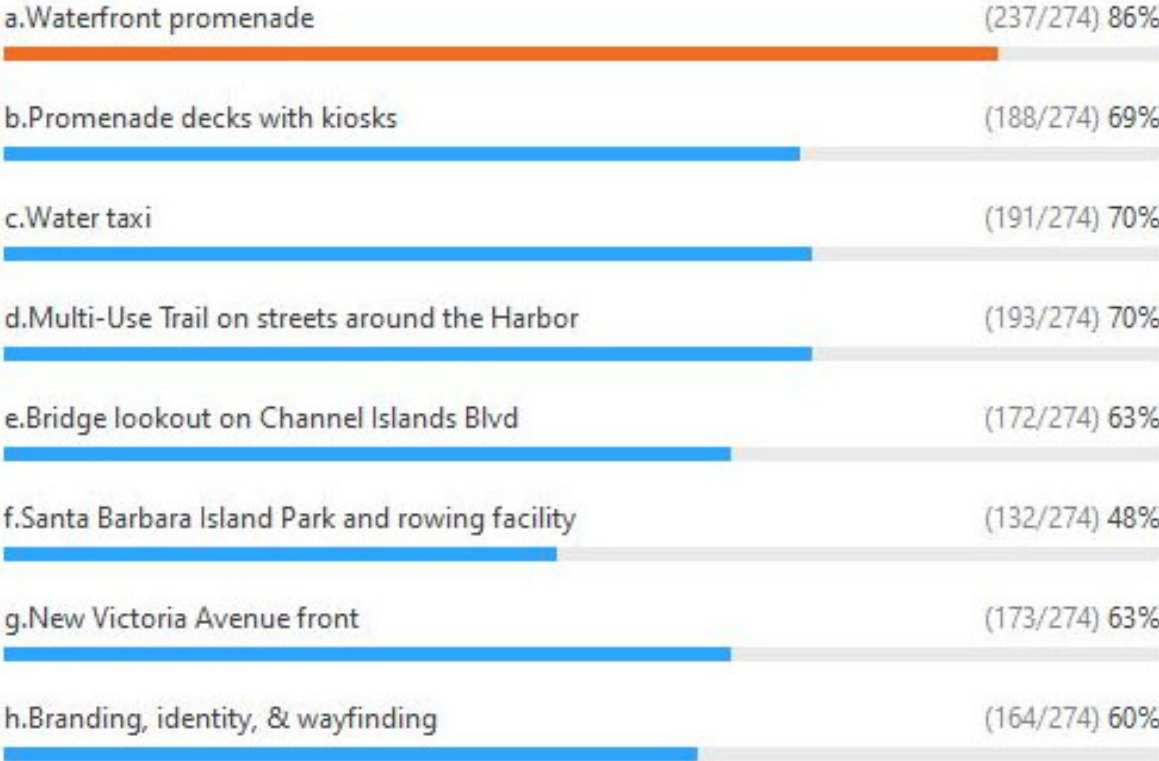
Whale's Tail (K-1)

8. Which of the following uses do you think would contribute to the success of the Whale's Tail area? (check all the apply)



Public Realm Improvements

9. Which of the following improvements are you most excited about? (check all that apply)



Closing Poll

10. How do you feel about the direction the Channel Islands Harbor Visioning is taking?

